

**DURANGO**

**NAYARIT**

**VALPARAISO 049**

**JEREZ 020**

**DISTRITO 03**

**ZACATECAS 056**

**GUADALUPE 017**

**OJOCALIENTE 036**

**DISTRITO 04**

**GENARO GONZALEZ 012**

**TEPETONICO 046**

**MONTE ESCOBEDO 031**

**TEPECHILCAN 045**

**TEPECHILCAN 045**

**TEPECHILCAN 045**

**TEPECHILCAN 045**

**TEPECHILCAN 045**

**TEPECHILCAN 045**

**TEPECHILCAN 045**

**TEPECHILCAN 045**

**TEPECHILCAN 045**

**TEPECHILCAN 045**

**TEPECHILCAN 045**

**TEPECHILCAN 045**

**TEPECHILCAN 045**

**TEPECHILCAN 045**

**TEPECHILCAN 045**

**TEPECHILCAN 045**

**TEPECHILCAN 045**

**TEPECHILCAN 045**

**TEPECHILCAN 045**

**TEPECHILCAN 045**

**TEPECHILCAN 045**

**TEPECHILCAN 045**

**TEPECHILCAN 045**

**TEPECHILCAN 045**

**TEPECHILCAN 045**

**TEPECHILCAN 045**

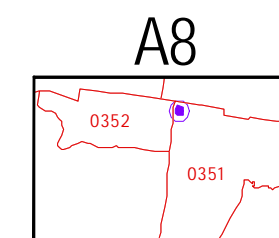
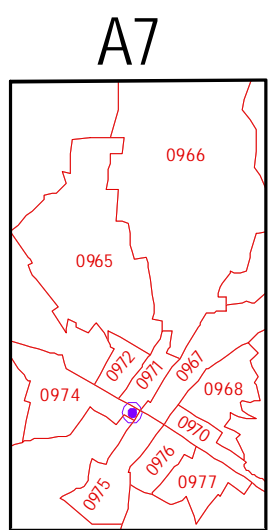
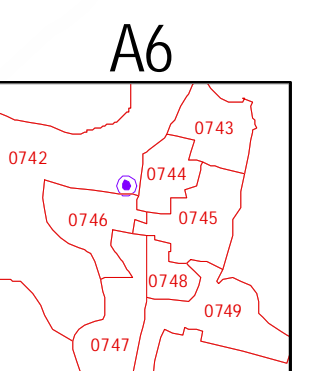
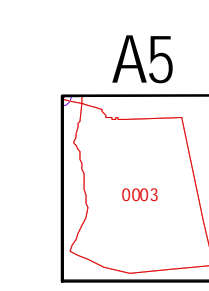
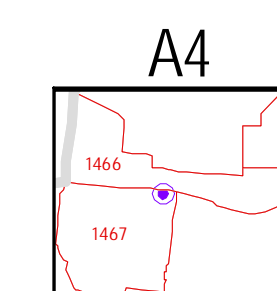
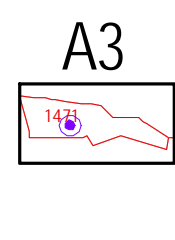
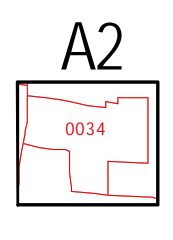
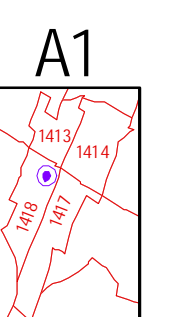
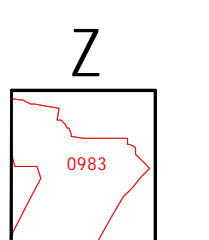
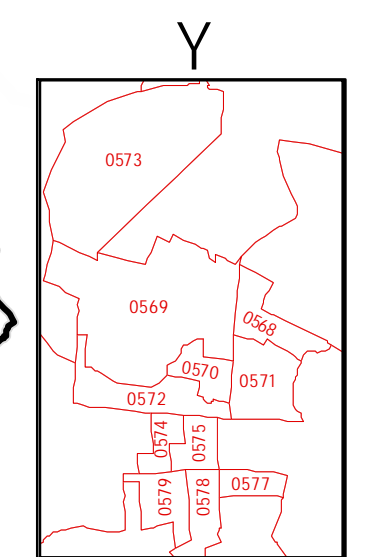
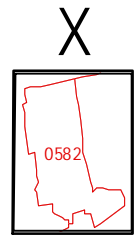
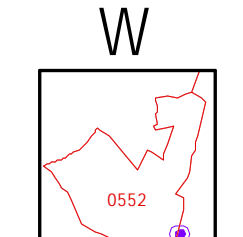
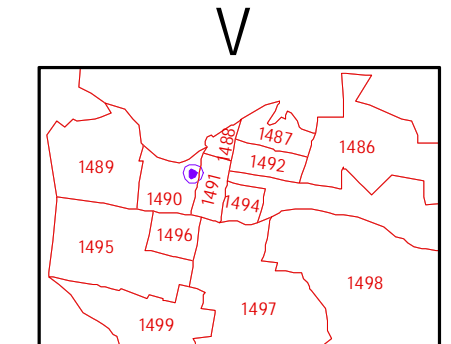
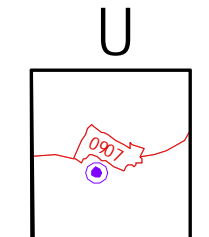
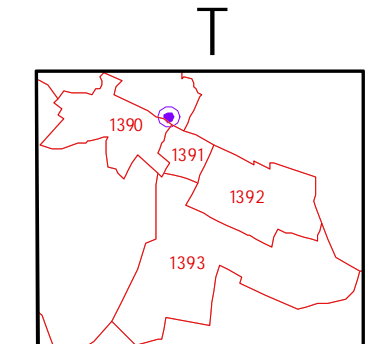
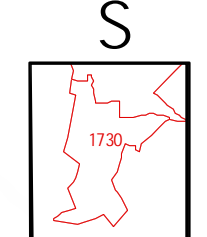
**TEPECHILCAN 045**

**TEPECHILCAN 045**

**TEPECHILCAN 045**

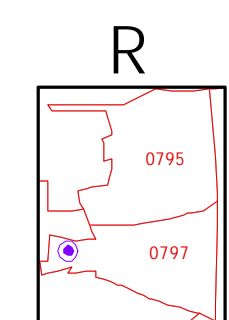
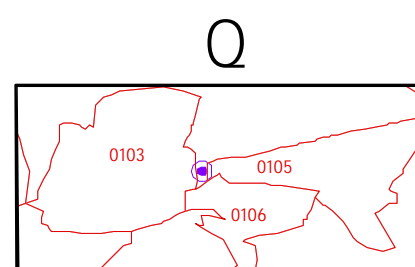
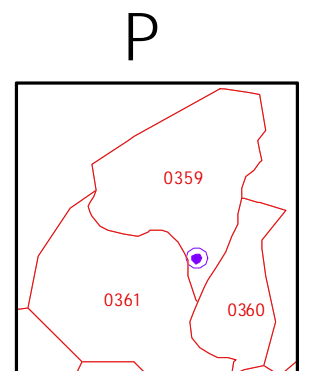
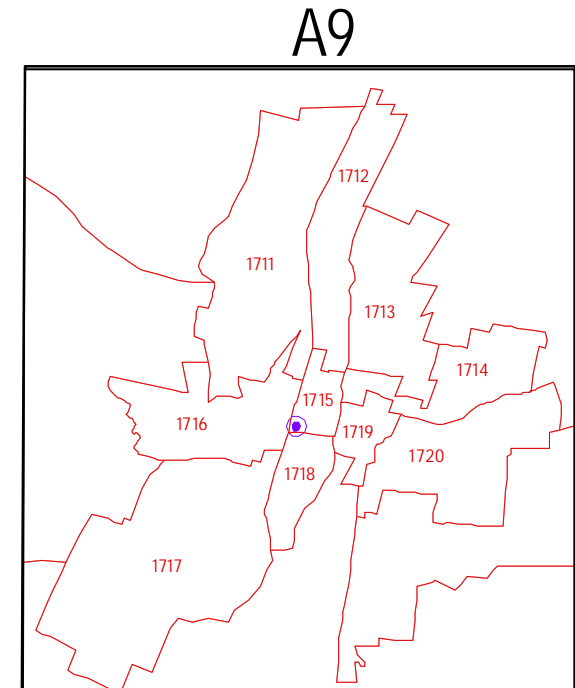
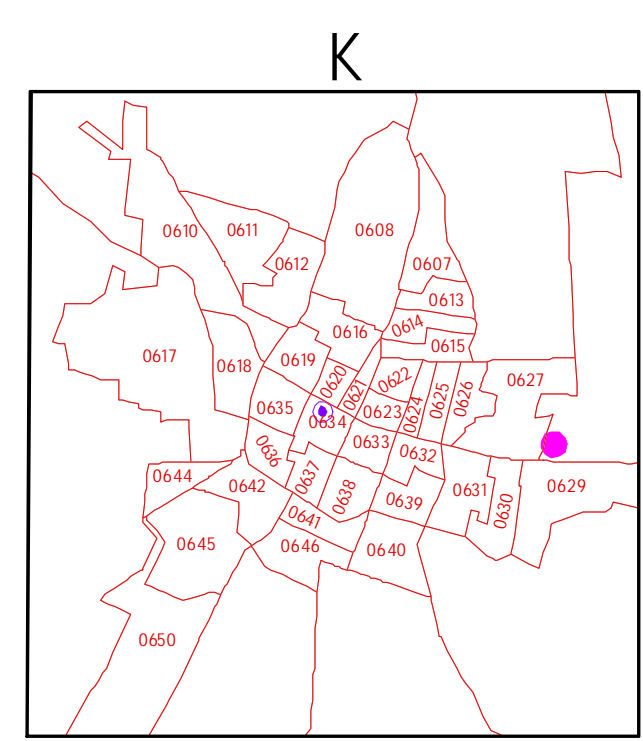
**TEPECHILCAN 045**

**AGUASCALIENTES**



**JALISCO**

**JALISCO**



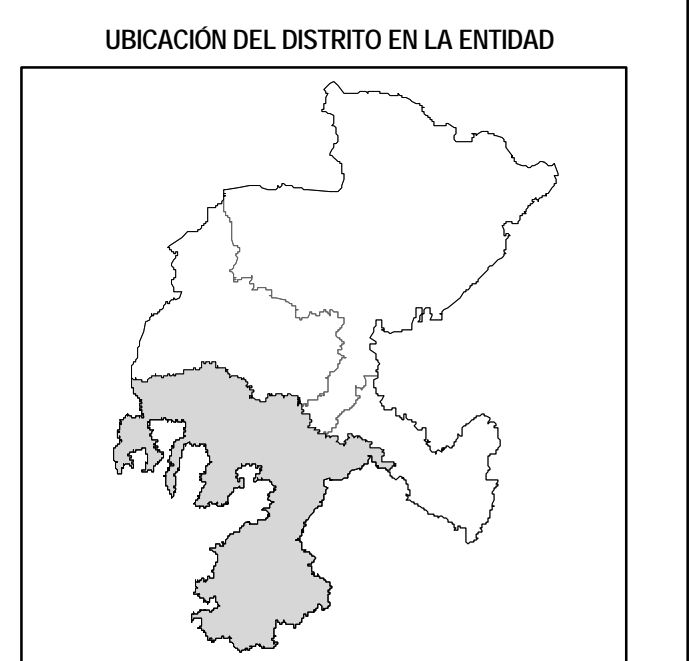
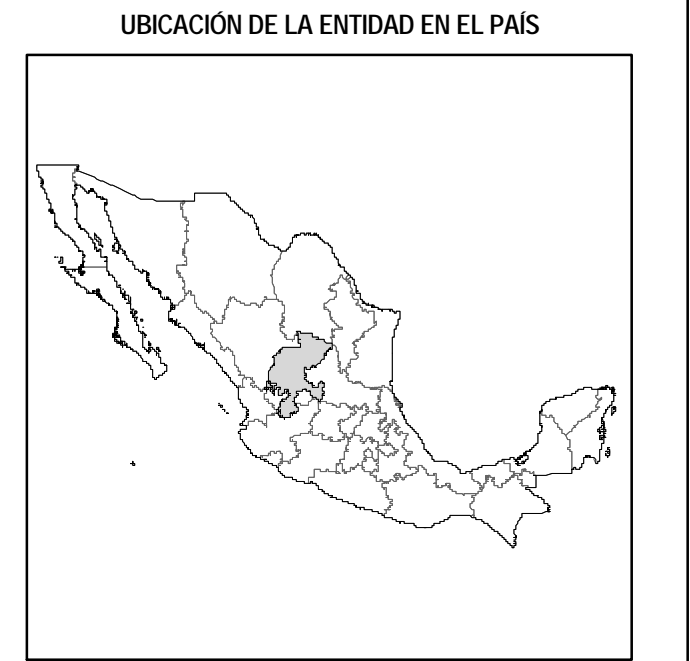
**INSTITUTO NACIONAL ELECTORAL**  
REGISTRO FEDERAL DE ELECTORES  
COORDINACIÓN DE OPERACIÓN EN CAMPO  
DIRECCIÓN DE CARTOGRAFÍA ELECTORAL

**SIMBOLOGÍA**

<b>LIMITES</b>	
INTERNACIONAL	---
ESTATAL	---
DISTRITAL FEDERAL	---
DELEGACIONAL Y/O MUNICIPAL	---
SECCIONAL	---

<b>CLAVES GEOELECTORALES</b>	
DISTRITO ELECTORAL FEDERAL	00
MUNICIPIO	000
SECCIÓN	0000

<b>CABECERAS</b>	
CAPITAL DEL ESTADO	★ JLE
VOCALIA ESTATAL	★
VOCALIA DISTRITAL	★
CABECERA DE MUNICIPIO	★



ESCALA 1 : 390,000

**PLANO DISTRITAL SECCIONAL**

<b>IDENTIFICACIÓN ELECTORAL</b>	
ENTIDAD:	ZACATECAS 32
DISTRITO ELECTORAL FEDERAL:	02
TOTAL DE SECCIONES:	649
TOTAL DE MUNICIPIOS:	27