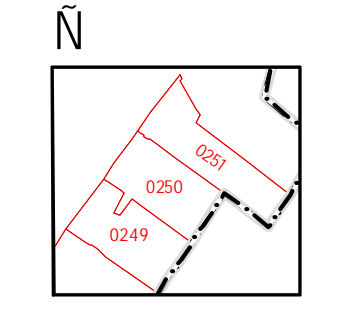
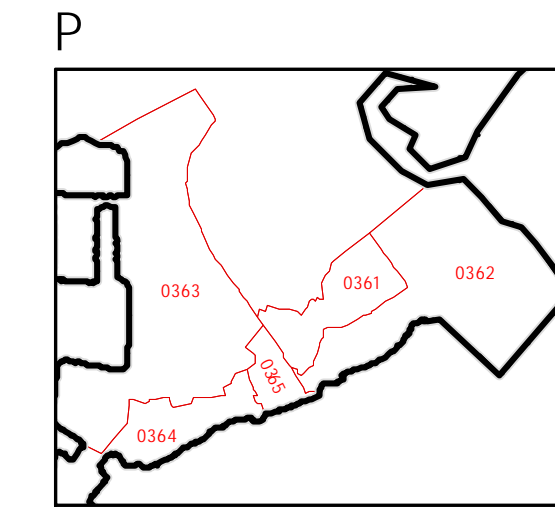
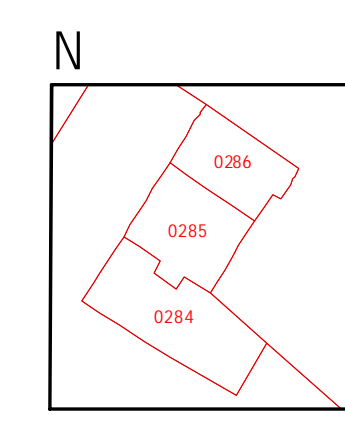
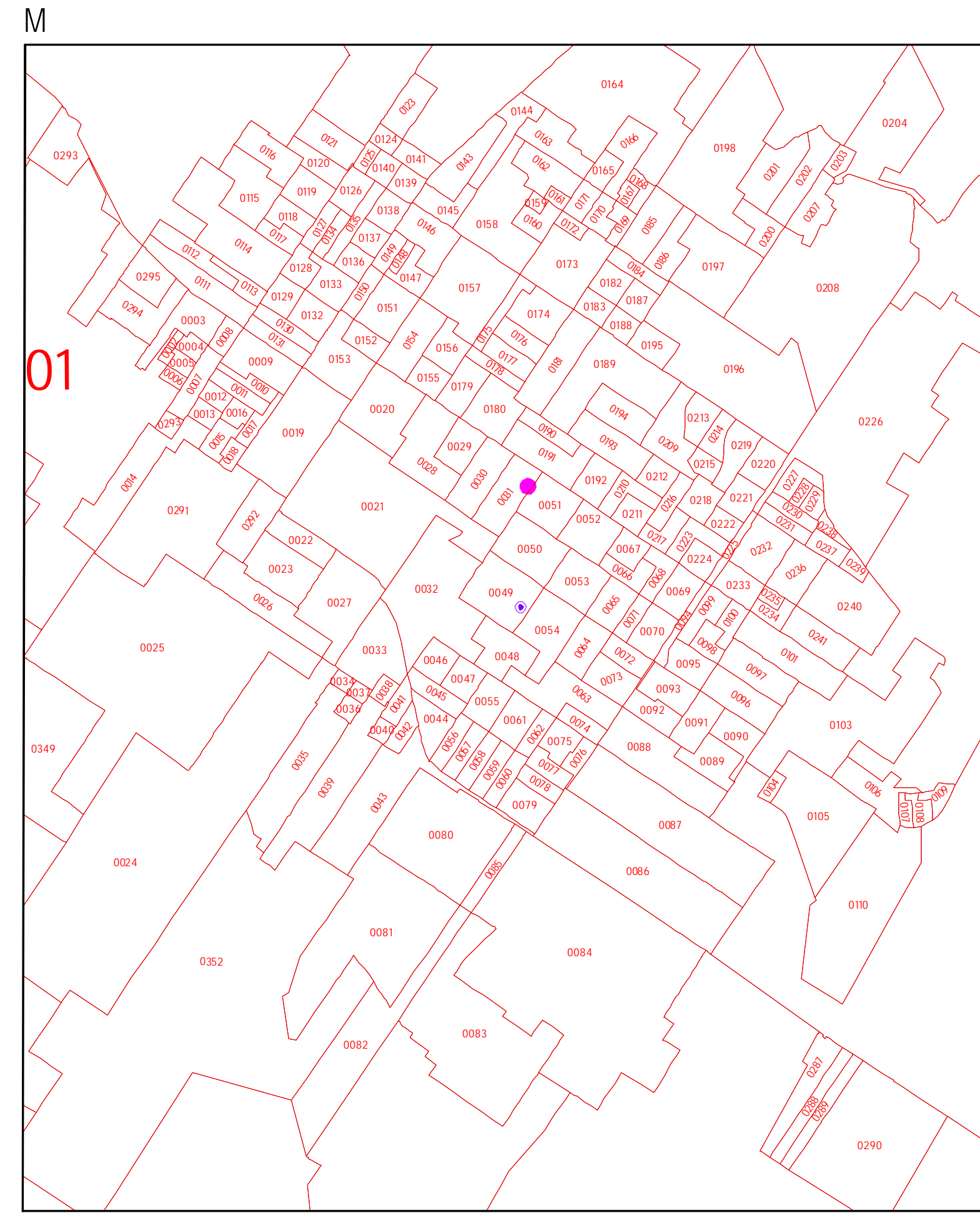
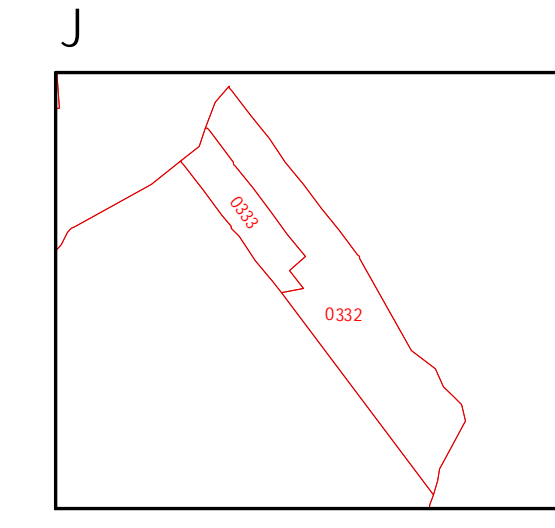
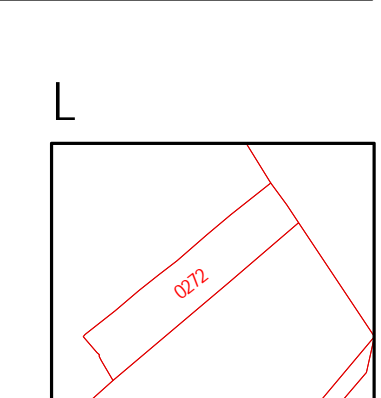
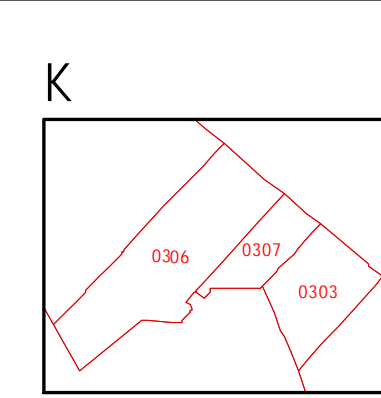
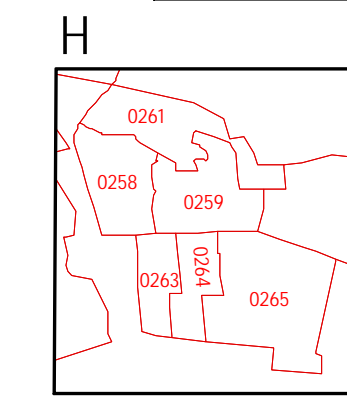
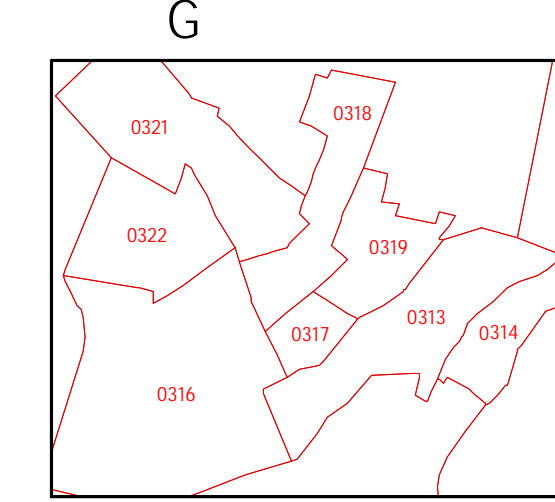
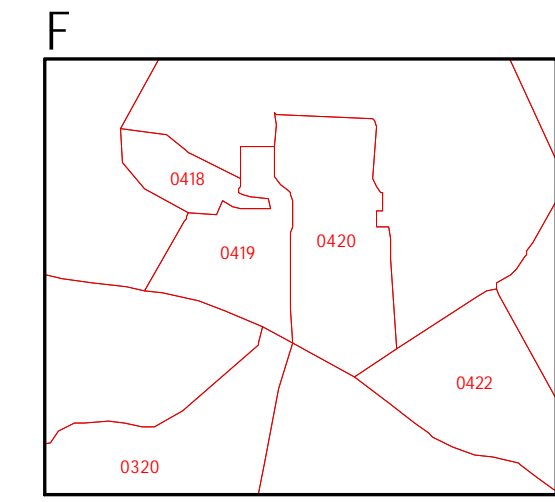
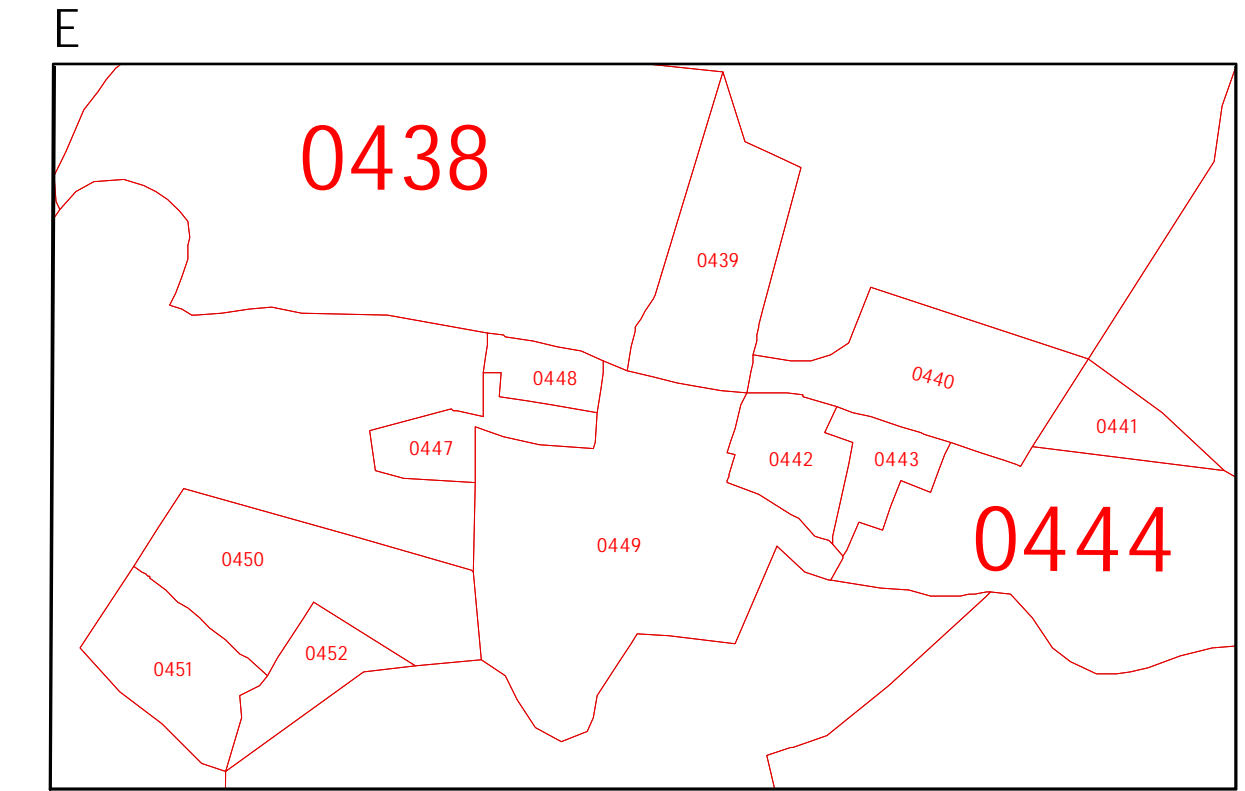
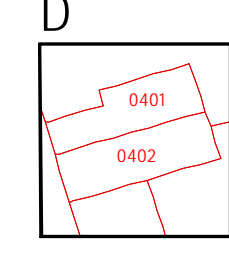
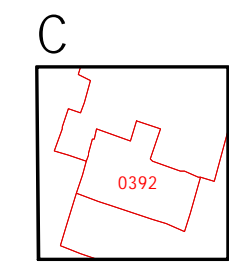
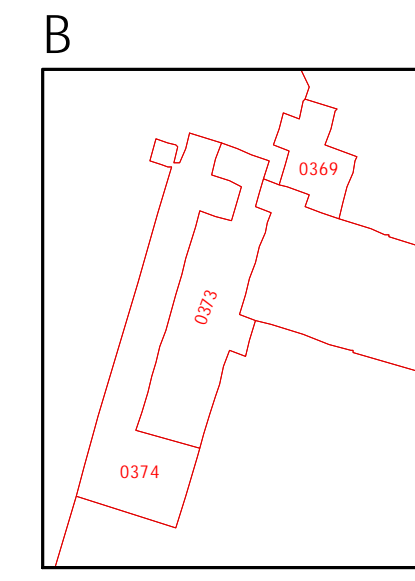
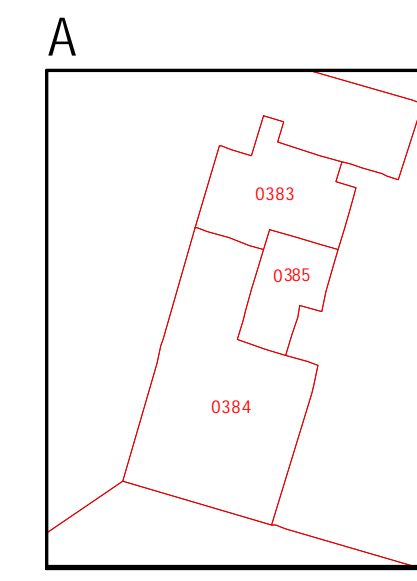
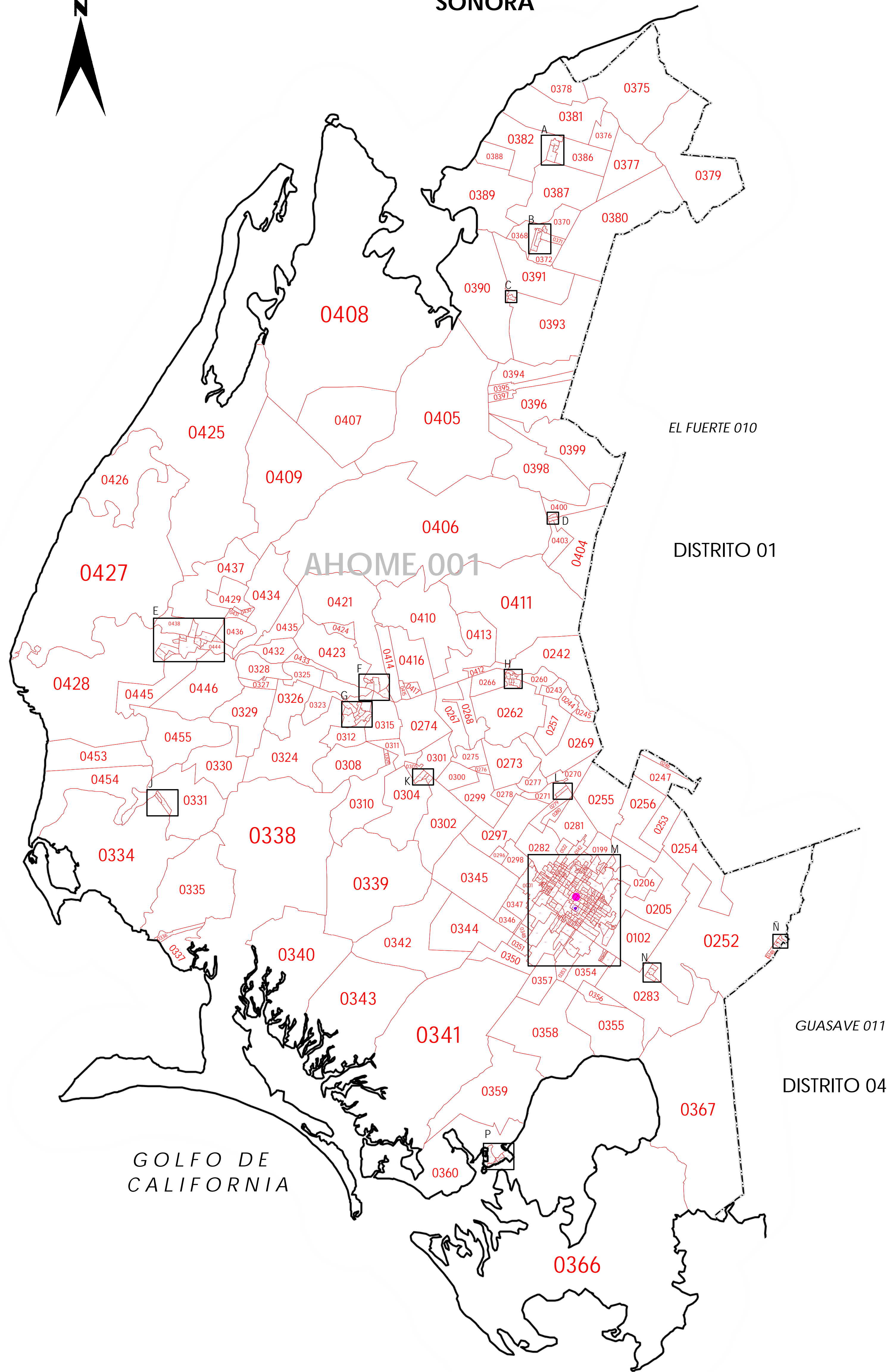


SONORA



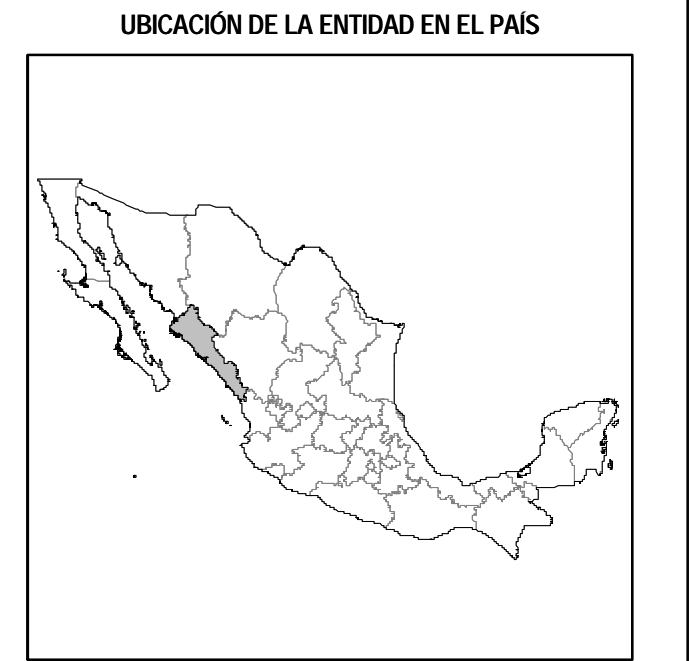
INSTITUTO NACIONAL ELECTORAL
REGISTRO FEDERAL DE ELECTORES
COORDINACIÓN DE OPERACIÓN EN CAMPO
DIRECCIÓN DE CARTOGRAFÍA ELECTORAL

SIMBOLOGÍA

LÍMITES
INTERNACIONAL
ESTATAL
DISTRITAL FEDERAL
DELEGACIONAL Y/O MUNICIPAL
SECCIONAL

CLAVES GEOELECTORALES
DISTRITO ELECTORAL FEDERAL 00
MUNICIPIO 000
SECCIÓN 0000

CABECERAS
CAPITAL DEL ESTADO
VOCALIA ESTATAL
VOCALIA DISTRITAL
CABECERA DE MUNICIPIO



ESCALA 1 : 180,000

PLANO DISTRITAL SECCIONAL

IDENTIFICACIÓN ELECTORAL
ENTIDAD: SINALOA 25
DISTRITO ELECTORAL FEDERAL: 02
TOTAL DE SECCIONES: 455
TOTAL DE MUNICIPIOS: 1